


I REQUIRE THIS PLAN TO BE DEPOSITED UNDER THE LAND TITLES ACT


DATE: FEBRUARY 13 2024


GREG RODGER
ONTARIO LAND SURVEYOR

PLAN 3R-10854

RECEIVED AND DEPOSITED

DATE: February 14, 2024


REPRESENTATIVE FOR THE LAND REGISTRAR FOR THE LAND TITLES DIVISION OF BRUCE (No 3)

SCHEDULE			
PART	LOT/BLOCK	PLAN/CON	PIN
1	Part of ALBERT STREET	Townplot Of Paisley	Part of PIN 33181-0324
2	Part of ALBERT STREET	Paisley	Part of PIN 33181-0324

THIS PLAN COMPRISES PART OF PIN 33181-0324

PLAN OF SURVEY
OF PART OF
ALBERT STREET
TOWNPLOT OF PAISLEY
VILLAGE OF PAISLEY
MUNICIPALITY OF ARRAN – ELDERSLIE
COUNTY OF BRUCE
SCALE 1:500
Metric
2024
D. CULBERT LTD.
ONTARIO LAND SURVEYOR

NOTES AND LEGEND
BEARINGS HEREON ARE GRID (SEE INTEGRATION CHART FOR DETAILS)

- DENOTES MONUMENTATION FOUND
- DENOTES MONUMENTATION PLANTED
- SIB DENOTES 2.5cm sq. STANDARD IRON BAR
- SSIB DENOTES 2.5cm sq. SHORT STANDARD IRON BAR
- IB DENOTES 1.6cm sq. IRON BAR
- OU DENOTES ORIGIN UNKNOWN
- WIT DENOTES WITNESS
- VH DENOTES VAN HARTEN, O.L.S.
- 823 DENOTES IVAN DINSMORE, O.L.S.
- 1189 DENOTES J.C. WOOD, O.L.S.
- 1661 DENOTES R.F. DORE, O.L.S.
- P1 DENOTES A PLAN OF SURVEY BY (1661) FILE 168638
- P2 DENOTES AN UNSIGNED PLAN BY (VH) DATED MAY 9, 2023
- ALL PINS ARE SUFFIXED (LT) UNLESS NOTED (R)

INTEGRATION DATA		
COORDINATES ARE DERIVED FROM GPS OBSERVATIONS USING SMARTNET NETWORK AND ARE REFERRED TO UTM ZONE 17 (81° WEST LONGITUDE) NAD83 (CSRS) EPOCH 2010 COORDINATE VALUES ARE TO A RURAL ACCURACY IN ACCORDANCE WITH SECTION 14(2) OF O.REG.216/10		
POINT ID	NORTHING	EASTING
A	4905013.34	478542.75
B	4904812.29	478583.12
C	4905015.37	478552.60
CAUTION: COORDINATES CANNOT IN THEMSELVES, BE USED TO RE-ESTABLISH CORNERS OR BOUNDARIES SHOWN ON THIS PLAN.		

DISTANCES SHOWN ON THIS PLAN ARE GROUND AND CAN BE CONVERTED TO GRID BY MULTIPLYING BY A COMBINED SCALE FACTOR OF 0.99956

FOR BEARING COMPARISONS, A ROTATION OF 0°55'30" CLOCKWISE CAN BE APPLIED TO MATCH BEARINGS ON (P1)

METRIC: DISTANCES AND CO-ORDINATES SHOWN ON THIS PLAN ARE IN METRES AND CAN BE CONVERTED TO FEET BY DIVIDING BY 0.3048

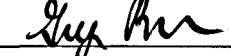
SURVEYOR'S CERTIFICATE:

I CERTIFY THAT:

1) THIS SURVEY AND PLAN ARE CORRECT AND IN ACCORDANCE WITH THE SURVEYS ACT, THE SURVEYORS ACT AND THE LAND TITLES ACT AND THE REGULATIONS MADE UNDER THEM.

2) THE SURVEY WAS COMPLETED ON THE 24TH DAY OF JANUARY, 2024

JANUARY 30, 2024


GREG RODGER
ONTARIO LAND SURVEYOR

THIS PLAN OF SURVEY RELATES TO AOLS PLAN SUBMISSION FORM NUMBER Y-69575

D. CULBERT LTD.
ONTARIO LAND SURVEYOR
GODERICH, ONTARIO PHONE: 519-524-5321

DCL
LAND SURVEYOR

DRAWN BY: BDCS
CHECKED BY: DAC

DIGITAL FILE: PY2401R1
FILE No: PAI-0255-0-1

PLAN No:
8-GL-1582