



**Ontario Provincial Police
South Bruce Detachment**

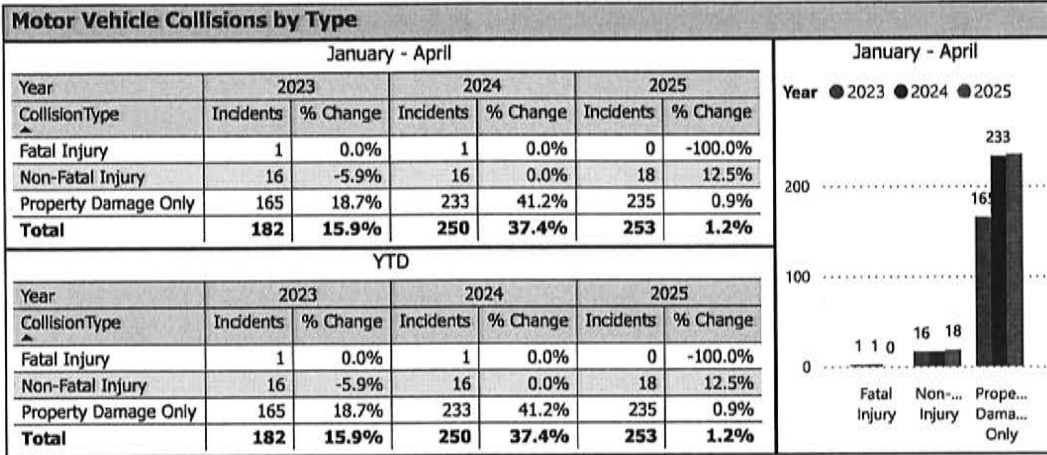
Inspector Keegan Wilcox

**Detachment Commander's Report
South Bruce OPP Detachment Board**

January – April 2025



OPP Detachment Board Report
Collision Reporting System
January - April 2025



Data source (Collision Reporting System) date:
05-May-2025

Detachment: 61 - SOUTH BRUCE
Location code(s): 6100 - SOUTH BRUCE, 6120 - WALKERTON

Area(s): 2 - Marine, 6010 - Arran, 6011 - Brant, 6012 - Bruce, 6013 - Carrick, 6014 - Chesley, 6015 - Culross, 6017 - Elderslie, 6018 - Greenock, 6020 - Huron, 6021 - Kincardine, 6022 - Kincardine Twp., 6023 - Kinross, 6026 - Lucknow, 6027 - Mildmay, 6028 - Paisley, 6030 - Ripley, 6034 - Tara, 6035 - Teeswater, 6036 - Tiverton, 6037 - Walkerton, 6937 - Hwy 21, 6938 - Hwy 4, 6941 - Hwy 9

Data source date:
05-May-2025

Report Generated on:
05-May-2025 12:45:59 PM



OPP Detachment Board Report
Collision Reporting System
January - April 2025

Fatalities in Detachment Area - Incidents

January - April

Type	Motor Vehicle			Motorized Snow Vehicle			Off-Road Vehicle		
Year	Alcohol/Drugs	Incidents	% Change	Alcohol/Drugs	Incidents	% Change	Alcohol/Drugs	Incidents	% Change
2023	0	0	-100.0%	1	1	--	0	0	--
2024	0	1	--	0	0	-100.0%	0	0	--
2025	0	0	-100.0%	0	0	--	0	0	--

YTD

Type	Motor Vehicle			Motorized Snow Vehicle			Off-Road Vehicle		
Year	Alcohol/Drugs	Incidents	% Change	Alcohol/Drugs	Incidents	% Change	Alcohol/Drugs	Incidents	% Change
2023	0	0	-100.0%	1	1	--	0	0	--
2024	0	1	--	0	0	-100.0%	0	0	--
2025	0	0	-100.0%	0	0	--	0	0	--

Fatalities in Detachment Area - Persons Killed

January - April

Type	Motor Vehicle		Motorized Snow Vehicle		Off-Road Vehicle	
Year	Persons Killed	% Change	Persons Killed	% Change	Persons Killed	% Change
2023	0	-100.0%	1	--	0	--
2024	2	--	0	-100.0%	0	--
2025	0	-100.0%	0	--	0	--

YTD

Type	Motor Vehicle		Motorized Snow Vehicle		Off-Road Vehicle	
Year	Persons Killed	% Change	Persons Killed	% Change	Persons Killed	% Change
2023	0	-100.0%	1	--	0	--
2024	2	--	0	-100.0%	0	--
2025	0	-100.0%	0	--	0	--

Primary Causal Factors in Fatal Motor Vehicle Collisions

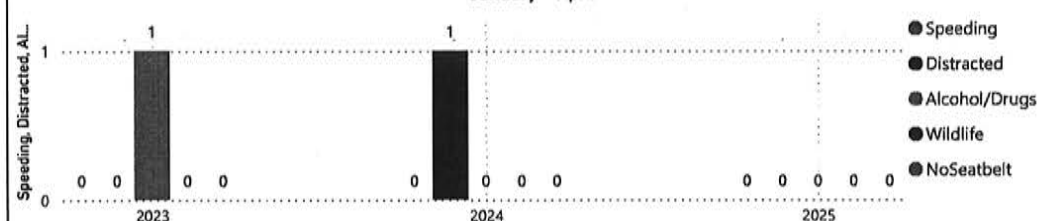
January - April

	2023	2024	2025
Speeding	0	0	0
Speeding % Change	--	--	--
Distracted	0	1	0
Distracted % Change	--	--	-100.0%
Alcohol/Drugs	1	0	0
Alcohol/Drugs % Change	--	-100.0%	--
Wildlife	0	0	0
Wildlife % Change	--	--	--
NoSeatbelt	0	0	0
NoSeatbelt YoY%	-100.0%	--	--

YTD

	2023	2024	2025
Speeding	0	0	0
Speeding % Change	--	--	--
Distracted	0	1	0
Distracted % Change	--	--	-100.0%
Alcohol/Drugs	1	0	0
Alcohol/Drugs % Change	--	-100.0%	--
Wildlife	0	0	0
Wildlife % Change	--	--	--
NoSeatbeltYTD	0	0	0
NoSeatbeltYTD YoY%	-100.0%	--	--

January - April



Data source (Collision Reporting System) date:

05-May-2025

Detachment: 61 - SOUTH BRUCE

Location code(s): 6100 - SOUTH BRUCE, 6120 - WALKERTON

Area(s): 2 - Marine, 6010 - Arran, 6011 - Brant, 6012 - Bruce, 6013 - Carrick, 6014 - Chesley, 6015 - Culross, 6017 - Elderstie, 6018 - Greenock, 6020 - Huron, 6021 - Kincardine, 6022 - Kincardine Twp, 6023 - Kinloss, 6024 - Lucknow, 6027 - Mildmay, 6028 - Paisley, 6030 - Ripley, 6034 - Tara, 6035 - Teeswater, 6036 - Tiverton, 6037 - Walkerton, 6937 - Hwy 21, 6938 - Hwy 4, 6941 - Hwy 9

Data source date:

05-May-2025

Report Generated on:

05-May-2025 12:45:59 PM



OPP Detachment Board Report
Records Management System
January - April 2025

Criminal Code and Provincial Statute Charges Laid

January - April

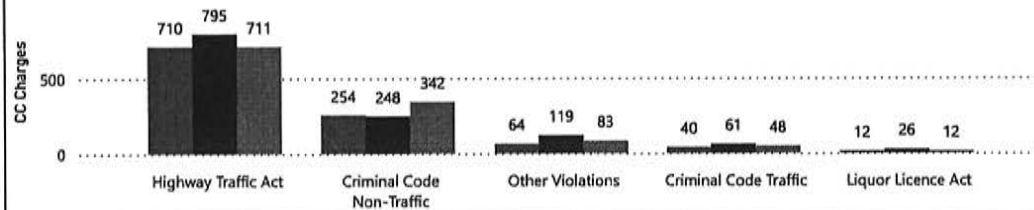
Year	2023		2024		2025	
ChargeCategory1	Offence Count	% Change	Offence Count	% Change	Offence Count	% Change
Criminal Code Non-Traffic	254	-26.8%	248	-2.4%	342	37.9%
Criminal Code Traffic	40	-20.0%	61	52.5%	48	-21.3%
Highway Traffic Act	710	149.1%	795	12.0%	711	-10.6%
Liquor Licence Act	12	-14.3%	26	116.7%	12	-53.8%
Other Violations	64	-3.0%	119	85.9%	83	-30.3%
Total	1,080	41.7%	1,249	15.6%	1,196	-4.2%

YTD

Year	2023		2024		2025	
ChargeCategory1	Offence Count	% Change	Offence Count	% Change	Offence Count	% Change
Criminal Code Non-Traffic	254	-26.8%	248	-2.4%	342	37.9%
Criminal Code Traffic	40	-20.0%	61	52.5%	48	-21.3%
Highway Traffic Act	710	149.1%	795	12.0%	711	-10.6%
Liquor Licence Act	12	-14.3%	26	116.7%	12	-53.8%
Other Violations	64	-3.0%	119	85.9%	83	-30.3%
Total	1,080	41.7%	1,249	15.6%	1,196	-4.2%

January - April

Year ● 2023 ● 2024 ● 2025



Traffic Related Charges

January - April

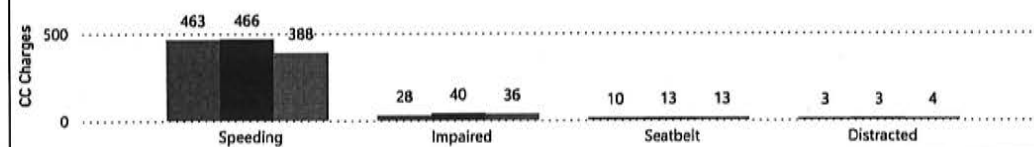
Year	2023		2024		2025	
ChargeCategory2	Offence Count	% Change	Offence Count	% Change	Offence Count	% Change
Speeding	463	217.1%	466	0.6%	388	-16.7%
Seatbelt	10	233.3%	13	30.0%	13	0.0%
Impaired	28	16.7%	40	42.9%	36	-10.0%
Distracted	3	—	3	0.0%	4	33.3%

YTD

Year	2023		2024		2025	
ChargeCategory2	Offence Count	% Change	Offence Count	% Change	Offence Count	% Change
Speeding	463	217.1%	466	0.6%	388	-16.7%
Seatbelt	10	233.3%	13	30.0%	13	0.0%
Impaired	28	16.7%	40	42.9%	36	-10.0%
Distracted	3	—	3	0.0%	4	33.3%

January - April

Year ● 2023 ● 2024 ● 2025



Detachment: 61 - SOUTH BRUCE

Location code(s): 6100 - SOUTH BRUCE, 6120 - WALKERTON

Area(s): 2 - Marine, 6010 - Arran, 6011 - Brant, 6012 - Bruce, 6013 - Carrick, 6014 - Chesley, 6015 - Culross, 6017 - Elderslie, 6018 - Greenock, 6020 - Huron, 6021 - Kincardine, 6022 - Kincardine Twp, 6023 - Kintross, 6026 - Lucknow, 6027 - Mildmay, 6028 - Paisley, 6030 - Ripley, 6034 - Tara, 6035 - Teeswater, 6036 - Tiverton, 6037 - Walkerton, 6937 - Hwy 21, 6938 - Hwy 4, 6941 - Hwy 9

Data source date:


5-May-25

Report Generated on:

05-May-2025 12:45:59 PM



OPP Detachment Board Report
Records Management System
January - April 2025



Note: The eTicketing system was not fully implemented until the end of 2022, therefore data is only available beginning in 2023. % Change in 2023 may appear higher in this report due to the incomplete 2022 data.

Detachment: 61 - SOUTH BRUCE

Location code(s): 6100 - SOUTH BRUCE, 6120 - WALKERTON

Area(s): 2 - Marine, 6010 - Arran, 6011 - Brant, 6012 - Bruce, 6013 - Carrick, 6014 - Chesley, 6015 - Culross, 6017 - Elderslie, 6018 - Greenock, 6020 - Huron, 6021 - Kincardine, 6022 - Kincardine Twp., 6023 - Kinross, 6026 - Lucknow, 6027 - Mildmay, 6028 - Paisley, 6030 - Ripley, 6034 - Tara, 6035 - Teeswater, 6036 - Tiverton, 6037 - Walkerton, 6937 - Hwy 21, 6938 - Hwy 4, 6941 - Hwy 9

Data source date:

5-May-25

Report Generated on:

05-May-2025 12:48:02 PM



OPP Detachment Board Report
Records Management System
January - April 2025

Violent Crime

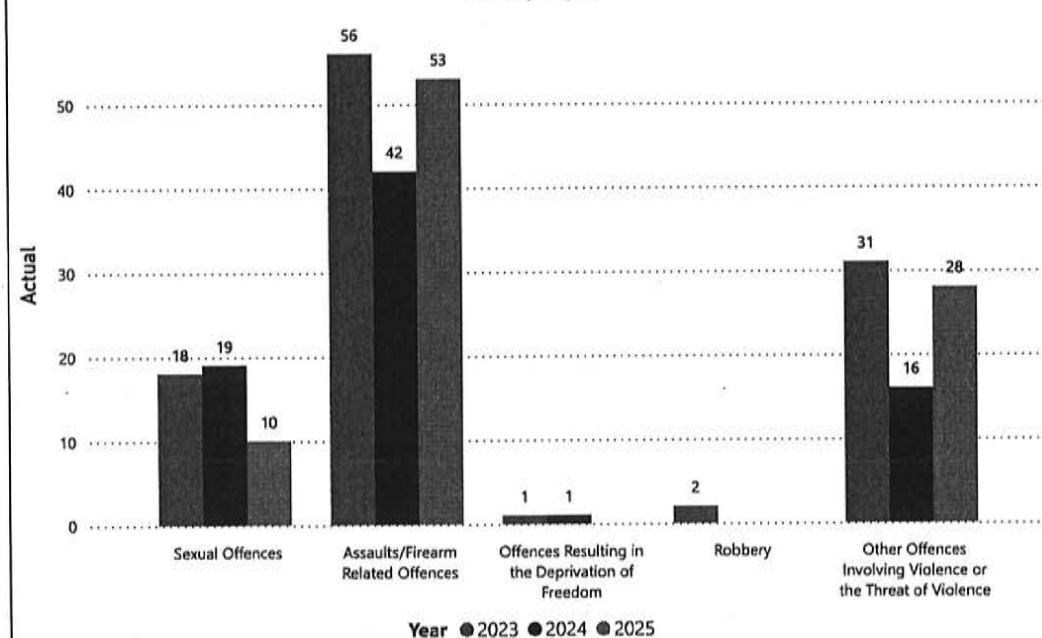
January-April

Year	2023		2024		2025	
ViolationGrp	Actual	% Change	Actual	% Change	Actual	% Change
Homicides	0	--	0	--	0	--
Other Offences Causing Death	0	--	0	--	0	--
Attempted Murder	0	--	0	--	0	--
Sexual Offences	18	12.5%	19	5.6%	10	-47.4%
Assaults/Firearm Related Offences	56	40.0%	42	-25.0%	53	26.2%
Offences Resulting in the Deprivation of Freedom	1	-50.0%	1	0.0%	0	-100.0%
Robbery	2	100.0%	0	-100.0%	0	--
Other Offences Involving Violence or the Threat of Violence	31	-11.4%	16	-48.4%	28	75.0%
Offences in Relation to Sexual Services	0	--	0	--	0	--
Total	108	14.9%	78	-27.8%	91	16.7%

YTD

Year	2023		2024		2025	
ViolationGrp	Actual	% Change	Actual	% Change	Actual	% Change
Homicides	0	--	0	--	0	--
Other Offences Causing Death	0	--	0	--	0	--
Attempted Murder	0	--	0	--	0	--
Sexual Offences	18	12.5%	19	5.6%	10	-47.4%
Assaults/Firearm Related Offences	56	40.0%	42	-25.0%	53	26.2%
Offences Resulting in the Deprivation of Freedom	1	-50.0%	1	0.0%	0	-100.0%
Robbery	2	100.0%	0	-100.0%	0	--
Other Offences Involving Violence or the Threat of Violence	31	-11.4%	16	-48.4%	28	75.0%
Offences in Relation to Sexual Services	0	--	0	--	0	--
Total	108	14.9%	78	-27.8%	91	16.7%

January - April



Detachment: 61 - SOUTH BRUCE

Location code(s): 6100 - SOUTH BRUCE, 6120 - WALKERTON

Area(s): 2 - Marine, 6010 - Arran, 6011 - Brant, 6012 - Bruce, 6013 - Carrick, 6014 - Chesley, 6015 - Culross, 6017 - Elderslie, 6018 - Greenock, 6020 - Huron, 6021 - Kincardine, 6022 - Kincardine Twp., 6023 - Kinloss, 6026 - Lucknow, 6027 - Mildmay, 6028 - Paisley, 6030 - Ripley, 6034 - Tara, 6035 - Teeswater, 6036 - Tilverton, 6037 - Walkerton, 6937 - Hwy 21, 6938 - Hwy 4, 6941 - Hwy 9

Data source date:

05-May-2025

Report Generated on:

05-May-2025 12:45:59 PM



OPP Detachment Board Report
Records Management System
January - April 2025

Property Crime

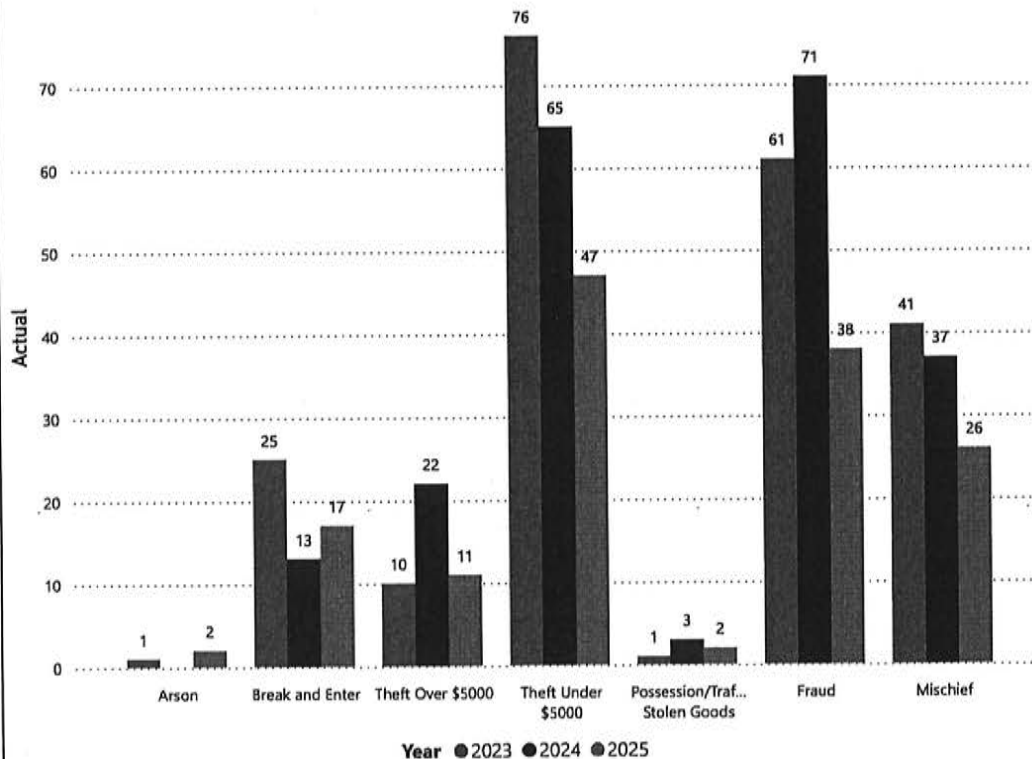
January - April

Year	2023		2024		2025	
ViolationGrp	Actual	% Change	Actual	% Change	Actual	% Change
Arson	1	-50.0%	0	-100.0%	2	--
Break and Enter	25	-26.5%	13	-48.0%	17	30.8%
Theft Over \$5000	10	-65.5%	22	120.0%	11	-50.0%
Theft Under \$5000	76	31.0%	65	-14.5%	47	-27.7%
Possession/Trafficking Stolen Goods	1	-50.0%	3	200.0%	2	-33.3%
Fraud	61	-3.2%	71	16.4%	38	-46.5%
Mischief	41	-4.7%	37	-9.8%	26	-29.7%
Total	215	-6.9%	211	-1.9%	143	-32.2%

YTD

Year	2023		2024		2025	
ViolationGrp	Actual	% Change	Actual	% Change	Actual	% Change
Arson	1	-50.0%	0	-100.0%	2	--
Break and Enter	25	-26.5%	13	-48.0%	17	30.8%
Theft Over \$5000	10	-65.5%	22	120.0%	11	-50.0%
Theft Under \$5000	76	31.0%	65	-14.5%	47	-27.7%
Possession/Trafficking Stolen Goods	1	-50.0%	3	200.0%	2	-33.3%
Fraud	61	-3.2%	71	16.4%	38	-46.5%
Mischief	41	-4.7%	37	-9.8%	26	-29.7%
Total	215	-6.9%	211	-1.9%	143	-32.2%

January - April



Detachment: 61 - SOUTH BRUCE

Location code(s): 6100 - SOUTH BRUCE, 6120 - WALKERTON

Area(s): 2 - Marine, 6010 - Arran, 6011 - Brant, 6012 - Bruce, 6013 - Carrick, 6014 - Chesley, 6015 - Culross, 6017 - Elderslie, 6018 - Greenock, 6020 - Huron, 6021 - Kincardine, 6022 - Kincardine Twp., 6023 - Kinloss, 6026 - Lucknow, 6027 - Mildmay, 6028 - Paisley, 6030 - Ripley, 6034 - Tara, 6035 - Teeswater, 6036 - Tiverton, 6037 - Walkerton, 6937 - Hwy 21, 6938 - Hwy 4, 6941 - Hwy 9

Data source date:

05-May-2025

Report Generated on:

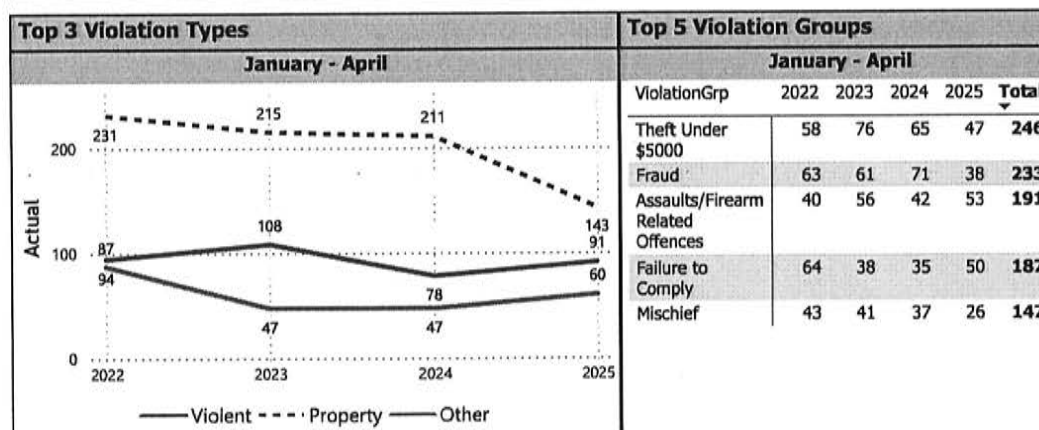
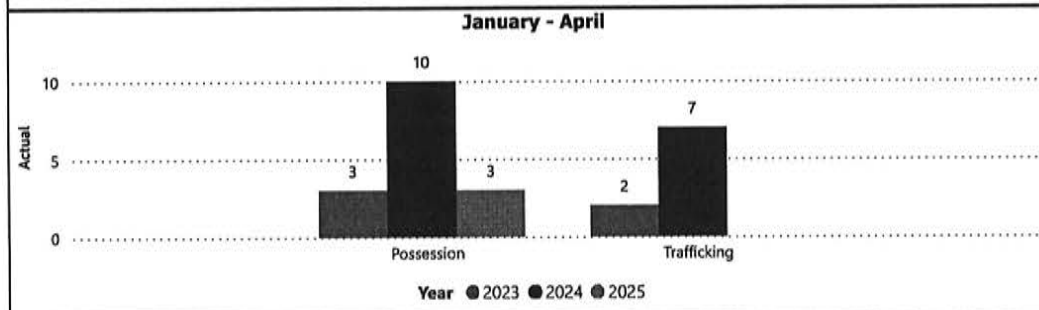
05-May-2025 12:45:59 PM



OPP Detachment Board Report
Records Management System
January - April 2025

Drug Crime						
January - April						
Year	2023		2024		2025	
ViolationGrp	Actual	% Change	Actual	% Change	Actual	% Change
Possession	3	-40.0%	10	233.3%	3	-70.0%
Trafficking	2	-66.7%	7	250.0%	0	-100.0%
Importation & Production	0	--	0	--	0	--
Cannabis Possession	0	--	0	--	0	--
Cannabis Distribution	0	--	0	--	0	--
Cannabis Sale	0	--	0	--	0	--
Cannabis Importation & Exportation	0	--	0	--	0	--
Cannabis Production	0	--	0	--	0	--
Other Cannabis Violations	0	--	0	--	0	--
Total	5	-54.5%	17	240.0%	3	-82.4%

YTD						
Year	2023		2024		2025	
ViolationGrp	Actual	% Change	Actual	% Change	Actual	% Change
Possession	3	-40.0%	10	233.3%	3	-70.0%
Trafficking	2	-66.7%	7	250.0%	0	-100.0%
Importation & Production	0	--	0	--	0	--
Cannabis Possession	0	--	0	--	0	--
Cannabis Distribution	0	--	0	--	0	--
Cannabis Sale	0	--	0	--	0	--
Cannabis Importation & Exportation	0	--	0	--	0	--
Cannabis Production	0	--	0	--	0	--
Other Cannabis Violations	0	--	0	--	0	--
Total	5	-54.5%	17	240.0%	3	-82.4%



Detachment: 61 - SOUTH BRUCE

Location code(s): 6100 - SOUTH BRUCE, 6120 - WALKERTON

Area(s): 2 - Marine, 6010 - Arran, 6011 - Brant, 6012 - Bruce, 6013 - Carrick, 6014 - Chesley, 6015 - Culross, 6017 - Elderslie, 6018 - Greenock, 6020 - Huron, 6021 - Kincardine, 6022 - Kincardine Twp., 6023 - Kinross, 6026 - Lucknow, 6027 - Mildmay, 6028 - Paisley, 6030 - Ripley, 6034 - Tara, 6035 - Teeswater, 6036 - Tiverton, 6037 - Walkerton, 6937 - Hwy 21, 6938 - Hwy 4, 6941 - Hwy 9

Data source date:

05-May-2025

Report Generated on:

05-May-2025 12:45:59 PM



OPP Detachment Board Report
Records Management System
January - April 2025

Other Crime Occurrences

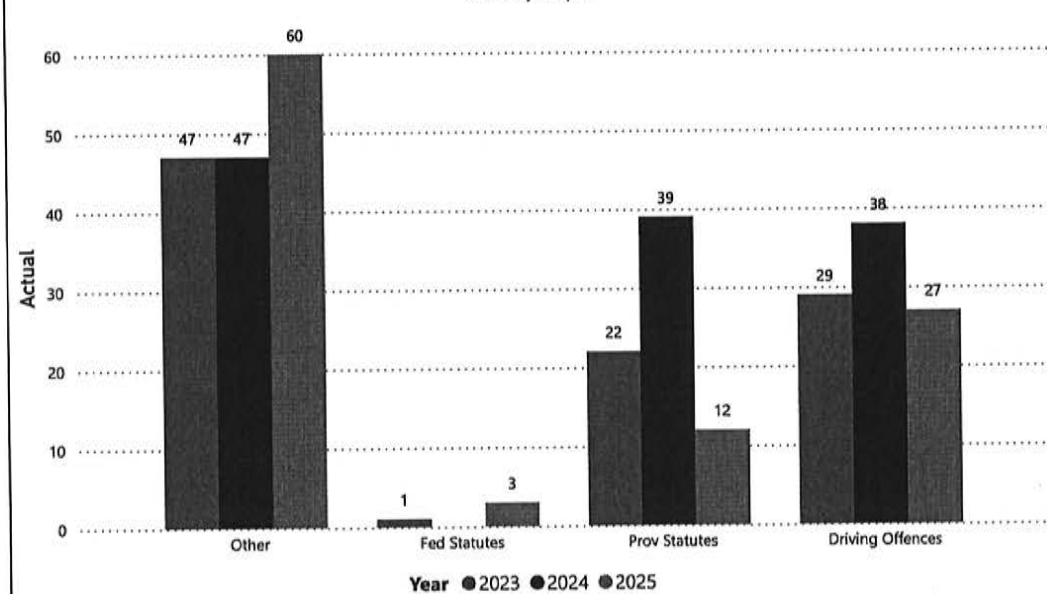
January - April

Year	2023		2024		2025	
Violation_rollup	Actual	% Change	Actual	% Change	Actual	% Change
Other	47	-46.0%	47	0.0%	60	27.7%
Fed Statutes	1	--	0	-100.0%	3	--
Prov Statutes	22	-18.5%	39	77.3%	12	-69.2%
Driving Offences	29	-3.3%	38	31.0%	27	-28.9%
Total	99	-31.3%	124	25.3%	102	-17.7%

YTD

Year	2023		2024		2025	
Violation_rollup	Actual	% Change	Actual	% Change	Actual	% Change
Other	47	-46.0%	47	0.0%	60	27.7%
Fed Statutes	1	--	0	-100.0%	3	--
Prov Statutes	22	-18.5%	39	77.3%	12	-69.2%
Driving Offences	29	-3.3%	38	31.0%	27	-28.9%
Total	99	-31.3%	124	25.3%	102	-17.7%

January - April



Detachment: 61 - SOUTH BRUCE

Location code(s): 6100 - SOUTH BRUCE, 6120 - WALKERTON

Area(s): 2 - Marine, 6010 - Arran, 6011 - Brant, 6012 - Bruce, 6013 - Carrick, 6014 - Chesley, 6015 - Culross, 6017 - Elderslie, 6018 - Greenock, 6020 - Huron, 6021 - Kincardine, 6022 - Kincardine Twp., 6023 - Kinross, 6026 - Lucknow, 6027 - Mildmay, 6028 - Paisley, 6030 - Ripley, 6034 - Tara, 6035 - Teeswater, 6036 - Tiverton, 6037 - Walkerton, 6937 - Hwy 21, 6938 - Hwy 4, 6941 - Hwy 9

Data source date:

05-May-2025

Report Generated on:

05-May-2025 12:45:59 PM



**OPP Detachment Board Report
Records Management System
January - April 2025**

Clearance Rate

January - April

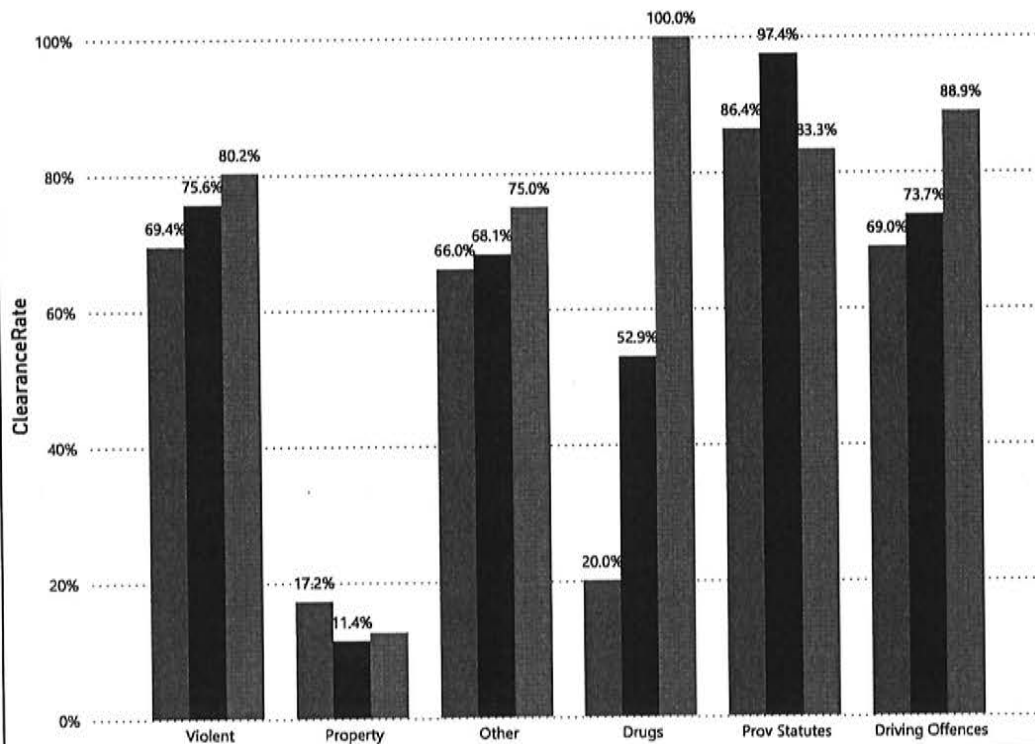
Year	2023		2024		2025	
	%	% Change	%	% Change	%	% Change
Violent	69.4%	-5.4%	75.6%	8.9%	80.2%	6.1%
Property	17.2%	7.4%	11.4%	-33.9%	12.6%	10.7%
Other	66.0%	12.5%	68.1%	3.2%	75.0%	10.2%
Drugs	20.0%	-63.3%	52.9%	164.7%	100.0%	88.9%
Fed Statutes	0.0%	--		--	0.0%	--
Prov Statutes	86.4%	66.6%	97.4%	12.8%	83.3%	-14.5%
Driving Offences	69.0%	3.4%	73.7%	6.8%	88.9%	20.6%

YTD

Year	2023		2024		2025	
	%	% Change	%	% Change	%	% Change
Violation_rollup						
Violent	69.4%	-5.4%	75.6%	8.9%	80.2%	6.1%
Property	17.2%	7.4%	11.4%	-33.9%	12.6%	10.7%
Other	66.0%	12.5%	68.1%	3.2%	75.0%	10.2%
Drugs	20.0%	-63.3%	52.9%	164.7%	100.0%	88.9%
Fed Statutes	0.0%	--		--	0.0%	--
Prov Statutes	86.4%	66.6%	97.4%	12.8%	83.3%	-14.5%
Driving Offences	69.0%	3.4%	73.7%	6.8%	88.9%	20.6%

January - April

Year ● 2023 ● 2024 ● 2025



Detachment: 61 - SOUTH BRUCE

Location code(s): 6100 - SOUTH BRUCE, 6120 - WALKERTON

Area(s): 2 - Marine, 6010 - Arran, 6011 - Brant, 6012 - Bruce, 6013 - Carrick, 6014 - Chesley, 6015 - Culross, 6017 - Elderslie, 6018 - Greenock, 6020 - Huron, 6021 - Kincardine, 6022 - Kincardine Twp., 6023 - Kintross, 6026 - Lucknow, 6027 - Mildmay, 6028 - Paisley, 6030 - Ripley, 6034 - Tara, 6035 - Teeswater, 6036 - Tiverton, 6037 - Walkerton, 6937 - Hwy 21, 6938 - Hwy 4, 6941 - Hwy 9

Data source date:

05-May-2025

Report Generated on:

05-May-2025 12:45:59 PM



OPP Detachment Board Report
Records Management System
January - April 2025

Unfounded

January - April

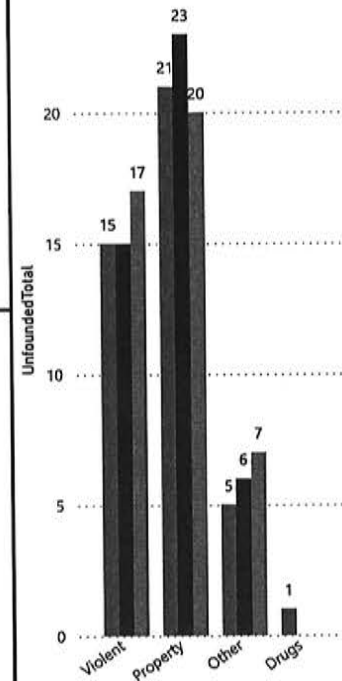
Year	2023		2024		2025	
Violation_rollup	Count	% Change	Count	% Change	Count	% Change
Violent	15	66.7%	15	0.0%	17	13.3%
Property	21	-22.2%	23	9.5%	20	-13.0%
Other	5	-58.3%	6	20.0%	7	16.7%
Drugs	1	0.0%	0	-100.0%	0	--
Fed Statutes	0	--	0	--	0	--
Prov Statutes	0	-100.0%	0	--	0	--
Driving Offences	0	--	0	--	0	--
Total	42	-19.2%	44	4.8%	44	0.0%

YTD

Year	2023		2024		2025	
Violation_rollup	Count	% Change	Count	% Change	Count	% Change
Violent	15	66.7%	15	0.0%	17	13.3%
Property	21	-22.2%	23	9.5%	20	-13.0%
Other	5	-58.3%	6	20.0%	7	16.7%
Drugs	1	0.0%	0	-100.0%	0	--
Fed Statutes	0	--	0	--	0	--
Prov Statutes	0	-100.0%	0	--	0	--
Driving Offences	0	--	0	--	0	--
Total	42	-19.2%	44	4.8%	44	0.0%

January - April

Year ● 2023 ● 2024 ● 2025



Detachment: 61 - SOUTH BRUCE

Location code(s): 6100 - SOUTH BRUCE, 6120 - WALKERTON

Area(s): 2 - Marine, 6010 - Arran, 6011 - Brant, 6012 - Bruce, 6013 - Carrick, 6014 - Chesley, 6015 - Culross, 6017 - Elderslie, 6018 - Greenock, 6020 - Huron, 6021 - Kincardine, 6022 - Kincardine Twp., 6023 - Kintross, 6026 - Lucknow, 6027 - Mildmay, 6028 - Paisley, 6030 - Ripley, 6034 - Tara, 6035 - Teeswater, 6036 - Tiverton, 6037 - Walkerton, 6937 - Hwy 21, 6938 - Hwy 4, 6941 - Hwy 9

Data source date:

05-May-2025

Report Generated on:

05-May-2025 12:45:59 PM



OPP Detachment Board Report
Records Management System
January - April 2025

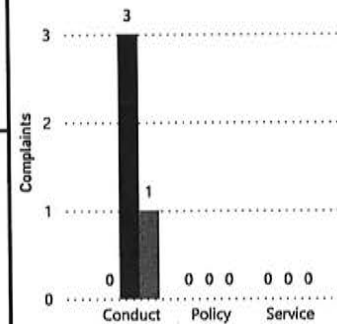
Public Complaints (Detachment Level Only)

January - April						
Year	2023		2024		2025	
INCIDENT_TYPE	Count	% Change	Count	% Change	Count	% Change
Conduct	0	-100.0%	3	--	1	-66.7%
Policy	0	--	0	--	0	--
Service	0	--	0	--	0	--
Total	0	-100.0%	3	--	1	-66.7%

YTD						
Year	2023		2024		2025	
INCIDENT_TYPE	Count	% Change	Count	% Change	Count	% Change
Conduct	0	-100.0%	3	--	1	-66.7%
Policy	0	--	0	--	0	--
Service	0	--	0	--	0	--
Total	0	-100.0%	3	--	1	-66.7%

January - April

Year ● 2023 ● 2024 ● 2025



Data source: RMS Data Feed

Ontario Provincial Police, Professional Standards Bureau Commander Reports - File Manager System

Data source date:

05-May-2025

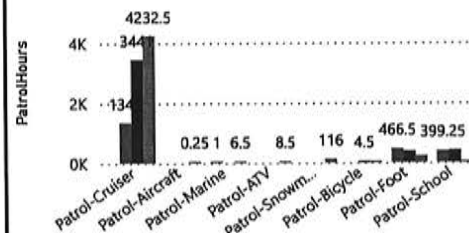
Daily Activity Reporting

Daily Activity Reporting Patrol Hours

January - April			
ODCdesc	2023	2024	2025
Patrol-Cruiser	1,344.00	3,441.00	4,232.50
Patrol-Aircraft	0.00	0.00	0.25
Patrol-Motorcycle	0.00	0.00	0.00
Patrol-Marine	1.00	0.00	6.50
Patrol-ATV	0.00	0.00	8.50
Patrol-Snowmobile	0.00	0.00	116.00
Patrol-Bicycle	0.00	4.50	4.75
Patrol-Foot	466.50	387.25	226.50
Patrol-School	399.25	417.00	44.25
Total	2,210.75	4,249.75	4,639.25

Patrol Hours

Year ● 2023 ● 2024 ● 2025



Data source (Daily Activity Reporting System) date:

05-May-2025

Detachment: 61 - SOUTH BRUCE

Location code(s): 6100 - SOUTH BRUCE, 6120 - WALKERTON

Data source date:

05-May-2025

Report Generated on:

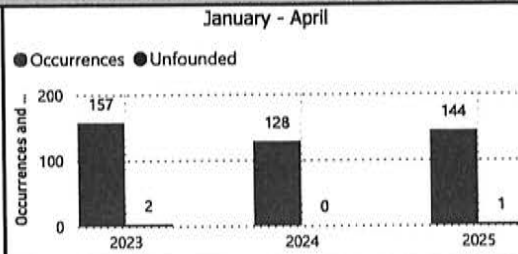
05-May-2025 12:45:59 PM



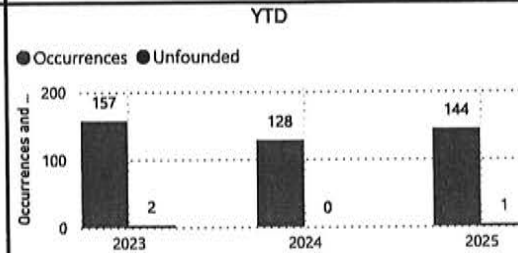
OPP Detachment Board Report
Records Management System
January - April 2025

Mental Health Act Occurrences

January - April		
Year	Occurrences	Unfounded
2023	157	2
2024	128	0
2025	144	1



YTD		
Year	Occurrences	Unfounded
2023	157	2
2024	128	0
2025	144	1



Mental Health Act Occurrences by Occurrence Type

January - April		
Year	2025	
OccurrenceType	Occurrences	Unfounded
▲	1	0
Attempt or threat of suicide	18	0
Breach of probation	1	0
Family dispute	3	0
Impaired/over 80	1	0
Intimate Partner Violence	2	0
Mental health act	105	0
Neighbour dispute	1	0
Person Well-Being Check	6	0
Police Information	2	0
Sexual assault	1	1
Trespass by night	1	0
Unlawfully at large	1	0
Unwanted person	1	0
Total	144	1

Detachment: 61 - SOUTH BRUCE

Location code(s): 6100 - SOUTH BRUCE, 6120 - WALKERTON

Area(s): 2 - Marline, 6010 - Arran, 6011 - Brant, 6012 - Bruce, 6013 - Carrick, 6014 - Chesley, 6015 - Culross, 6017 - Elderslie, 6018 - Greenock, 6020 - Huron, 6021 - Kincardine, 6022 - Kincardine Twp., 6023 - Kinross, 6026 - Lucknow, 6027 - Mildmay, 6028 - Paisley, 6030 - Ripley, 6034 - Tara, 6035 - Teeswater, 6036 - Tiverton, 6037 - Walkerton, 6937 - Hwy 21, 6938 - Hwy 4, 6941 - Hwy 9

Data source date:

05-May-2025

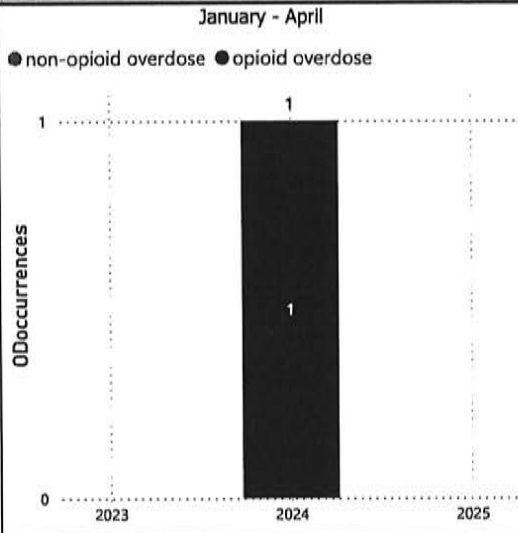
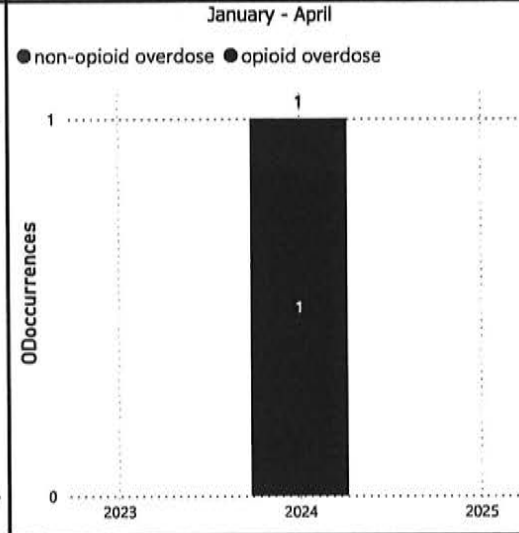
Report Generated on:

05-May-2025 12:45:59 PM



OPP Detachment Board Report
Records Management System
January - April 2025

Overdose Occurrences							
January - April				YTD			
Fatal	2023	2024	2025	Fatal	2023	2024	2025
<input checked="" type="checkbox"/> Fatal	0	1	0	<input checked="" type="checkbox"/> Fatal	0	1	0
non-opioid overdose	0	0	0	non-opioid overdose	0	0	0
opioid overdose	0	1	0	opioid overdose	0	1	0
<input checked="" type="checkbox"/> non-Fatal	0	1	0	<input checked="" type="checkbox"/> non-Fatal	0	1	0
non-opioid overdose	0	0	0	non-opioid overdose	0	0	0
opioid overdose	0	1	0	opioid overdose	0	1	0
Total	0	2	0	Total	0	2	0

Fatal Overdose Occurrences					Non-Fatal Overdose Occurrences				
January - April					January - April				
● non-opioid overdose ● opioid overdose					● non-opioid overdose ● opioid overdose				
									

Detachment: 61 - SOUTH BRUCE

Location code(s): 6100 - SOUTH BRUCE, 6120 - WALKERTON

Area(s): 2 - Marine, 6010 - Arran, 6011 - Brant, 6012 - Bruce, 6013 - Carrick, 6014 - Chesley, 6015 - Culross, 6017 - Elderslie, 6018 - Greenock, 6020 - Huron, 6021 - Kincardine, 6022 - Kincardine Twp., 6023 - Kinross, 6024 - Lucknow, 6027 - Mildmay, 6028 - Paisley, 6030 - Ripley, 6034 - Tara, 6035 - Teeswater, 6036 - Tiverton, 6037 - Walkerton, 6937 - Hwy 21, 6938 - Hwy 4, 6941 - Hwy 9

Data source date:

05-May-2025

Report Generated on:

05-May-2025 12:45:59 PM

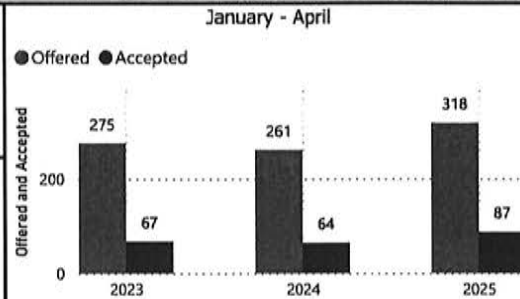


OPP Detachment Board Report
Records Management System
January - April 2025

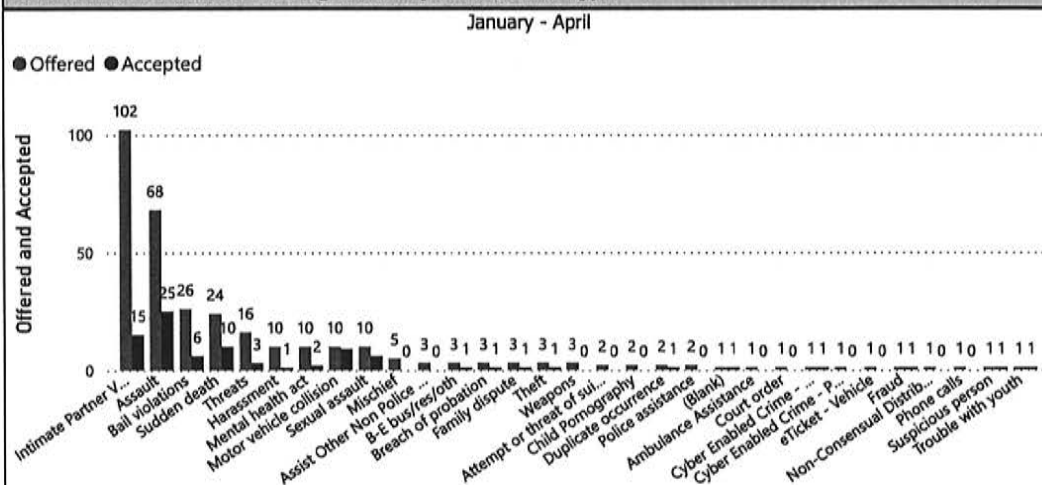
Referrals to Victim Service Agencies by Year

January - April			
Year	Offered	Accepted	% Accepted
2023	275	67	24.2%
2024	261	64	24.4%
2025	318	87	27.2%

YTD			
Year	Offered	Accepted	% Accepted
2023	275	67	24.2%
2024	261	64	24.4%
2025	318	87	27.2%



Referrals to Victim Service Agencies by Occurrence Type



Referrals Accepted (%) by Age Group

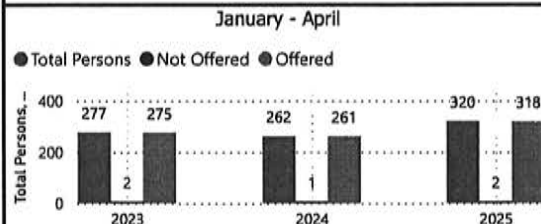
January - April			
PersonAgeRange	2023	2024	2025
	4.6%	7.2%	
11 - 16	100.0%	83.3%	18.8%
17 - 25	88.9%	60.0%	34.4%
26 - 45	96.6%	81.8%	24.7%
46 - 65	100.0%	64.3%	31.7%
6 - 10		0.0%	0.0%
Over 65	75.0%	75.0%	40.9%
Under 6			12.5%

YTD			
PersonAgeRange	2023	2024	2025
	4.6%	7.2%	
11 - 16	100.0%	83.3%	18.8%
17 - 25	88.9%	60.0%	34.4%
26 - 45	96.6%	81.8%	24.7%
46 - 65	100.0%	64.3%	31.7%
6 - 10		0.0%	0.0%
Over 65	75.0%	75.0%	40.9%
Under 6			12.5%

Referrals Not Offered

January - April			
ServicesNotOfferedReason	2023	2024	2025
	0	0	0
	0	0	0
Victim deceased or unable to respond	2	1	2
Victim resides outside Ontario	0	0	0

YTD			
ServicesNotOfferedReason	2023	2024	2025
	0	0	0
	0	0	0
Victim deceased or unable to respond	2	1	2
Victim resides outside Ontario	0	0	0



Detachment: 61 - SOUTH BRUCE

Location code(s): 6100 - SOUTH BRUCE, 6120 - WALKERTON

Area(s): 2 - Marine, 6010 - Arran, 6011 - Brant, 6012 - Bruce, 6013 - Carrick, 6014 - Chesley, 6015 - Culross, 6017 - Elderslie, 6018 - Greenock, 6020 - Huron, 6021 - Kincardine, 6022 - Kincardine Twp., 6023 - Kintosa, 6026 - Lucknow, 6027 - Mildmay, 6028 - Paisley, 6030 - Ripley, 6034 - Tara, 6035 - Teeswater, 6036 - Tiverton, 6037 - Walkerton, 6937 - Hwy 21, 6938 - Hwy 4, 6941 - Hwy 9

Data source date:

05-May-2025

Report Generated on:

05-May-2025 12:45:59 PM

Calls for Service of Note

Violent Crime:

Assault – During the first 4 months of 2025 assaults were up 26% from the same months in the previous year. Over half of the 53 assaults investigated can be attributed to intimate partner violence.

Sexual Assault – Through the first quarter of 2025, sexual assault occurrences were down by 47%. Officers investigated 10 sexual assaults over the 4 months compared to 19 in the same time frame of the previous year.

Other offences involving violence or the threat of violence – These offences showed a considerable increase from the previous year, an increase of 75%. When looking at 2023 statistics, the 2025 statistics are relatively consistent and they will continue to be monitored moving forward.

Property Crime:

Break and Enter – The South Bruce Detachment area saw an increase in break and enters when comparing the 4 months to the previous year. There were 17 break and enters investigated compared to 13 in the same time frame in the previous year. 2023 saw a total of 25 break and enters.

Fraud – Over the 4-month period officers responded to 38 fraud occurrences. In these frauds a substantial amount of money has been lost. These frauds include a combination of cyber frauds, grandparent scams and internet scams. Our detachment Community Engagement Officer remains vigilant with education and awareness campaigns as they are the best form of fraud prevention.

Traffic:

The South Bruce Detachment area experienced significant weather events through January, February and March 2025. These weather events created treacherous highway conditions for the public and officers alike. Officers were diligent working through the adverse weather conditions to ensure public safety. As previously noted, Highway Traffic Act charges were down just over 10% which is consistent with the winter weather experienced. Officers remain focused on ensuring traffic safety by focusing on the Big 4 (speeding, distracted driving, seatbelts and impaired driving) causal factors contributing to serious injury and death on our highways.

In the Community:

Officers in the South Bruce Detachment remain committed to community engagement and continue to recognize the value that great relationships add to our work. In early April, officers supported a recruitment initiative in Paisley targeted to recruit more women into policing. Local female officers provided overviews of their careers. Attendees traveled as far as London and Toronto to participate in this initiative. Further to this, local officers supported the Community Safety and Well-Being Plan, Crime Prevention sub-committee by providing valuable education to the community at a drug townhall.

As the weather has changed, officers are regaining a focus on our variety of patrol methods. Officers will be in the community conducting foot patrol, ATV patrol, and bike patrol (including pedal assist bikes). It is important to highlight that our officers conducted Motorized Snow Vehicle patrols through the winter and patrolled for approximately 116 hours.

Detachment Updates:

Effective June 2nd, 2025, S/Sgt. Deb McClure has accepted a Staff Sergeant Detachment Commander position in Central Region. S/Sgt. McClure has been a great addition to the team here in South Bruce and she will be greatly missed. S/Sgt. McClure has been dedicated to the officers and communities that we serve during her tenure here. We wish Deb all the best as she moves into her new role. Effective the same date, S/Sgt. Lynn McNichol will become the permanent Detachment Manager at the South Bruce Detachment. S/Sgt. McNichol was successful in a recent promotional process and I'm looking forward to working with her in this role. S/Sgt. McNichol comes with a wealth of experience and will be an asset to our team here and I am looking forward to introducing her to the Detachment Board at the next meeting.